

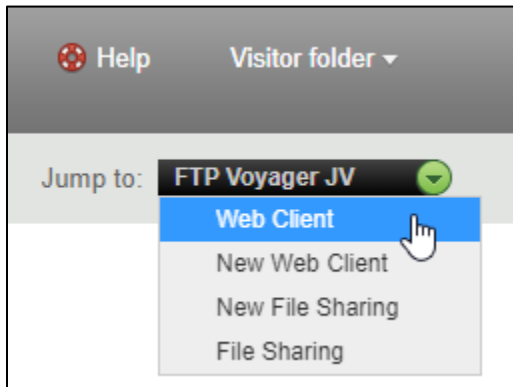
Thank you for reaching out to us for recorded subdivision plats and Records of Survey. **Please note that these are in .tiff format so you will need to ensure you have the correct software to view these files.** Here are the instructions for accessing the data:

Enter the following link into your web browser: <https://ccmft.canyonco.org/>

U/N: visitant

P/W: notre7&mung

In the upper-right portion of the webpage, Jump To WebClient (this will bypass the Java requirement):

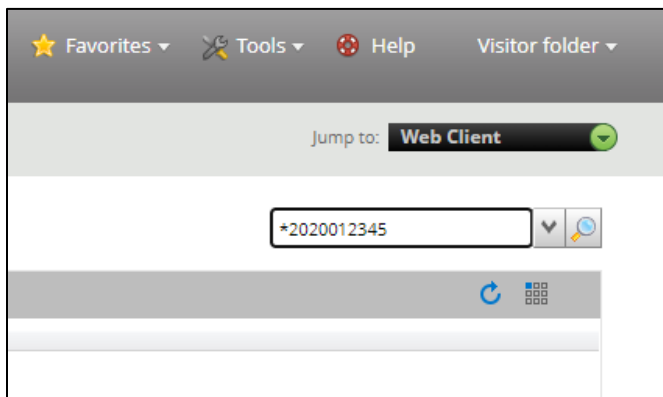


If you are using a file manager, log in to **sftp://ccmft.canyonco.org** (note that a file manager is important as *File Explorer* will not work for this; if you need to use a web browser, use this link: <https://ccmft.canyonco.org/> and know that you will not be able to batch download unless you opt for the WebClient Pro version).

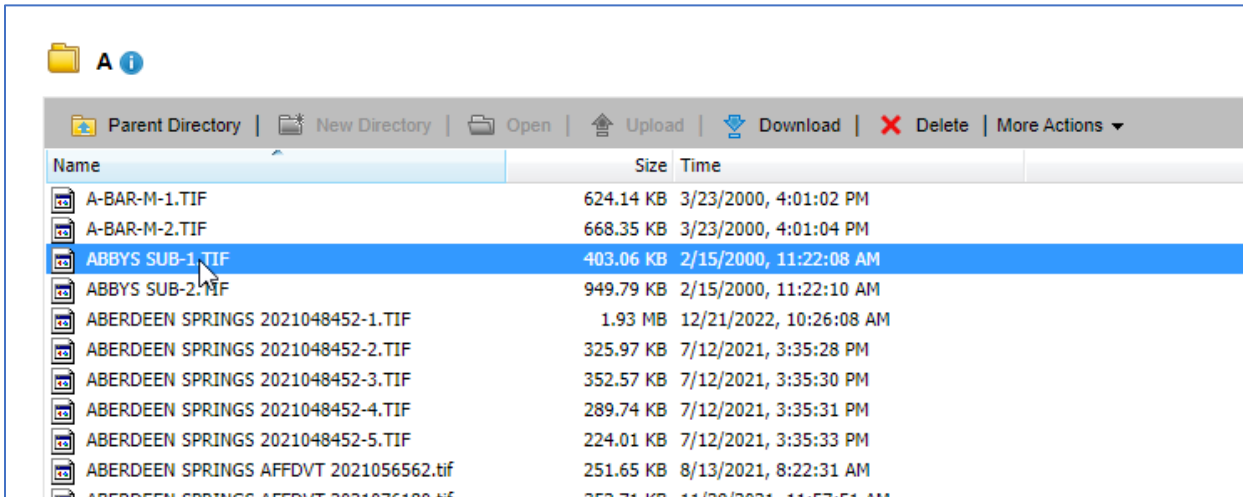
Once you log in you will see a 'Public' folder and inside of that you will see folders for Surveys and Subdivisions, including newly-recorded documents by our fiscal year quarters. These quarters are as follows:

1 <sup>st</sup> quarter:	Oct. 1 – Dec. 31
2 <sup>nd</sup> quarter:	Jan. 1 – Mar. 31
3 <sup>rd</sup> quarter:	Apr. 1 – June 30
4 <sup>th</sup> quarter:	Jul. 1 – Sep. 30

The subdivisions are listed alphabetically and the surveys are sorted by their index number. The surveys also have the instrument number in the document name so you can use the search dialogue box to quickly query to folders for a specific instrument number. You will need to use the wildcard (\*) before the instrument number in order to perform this search e.g. \*2020012345:



Once inside one of the folders, the contents appear in this manner:

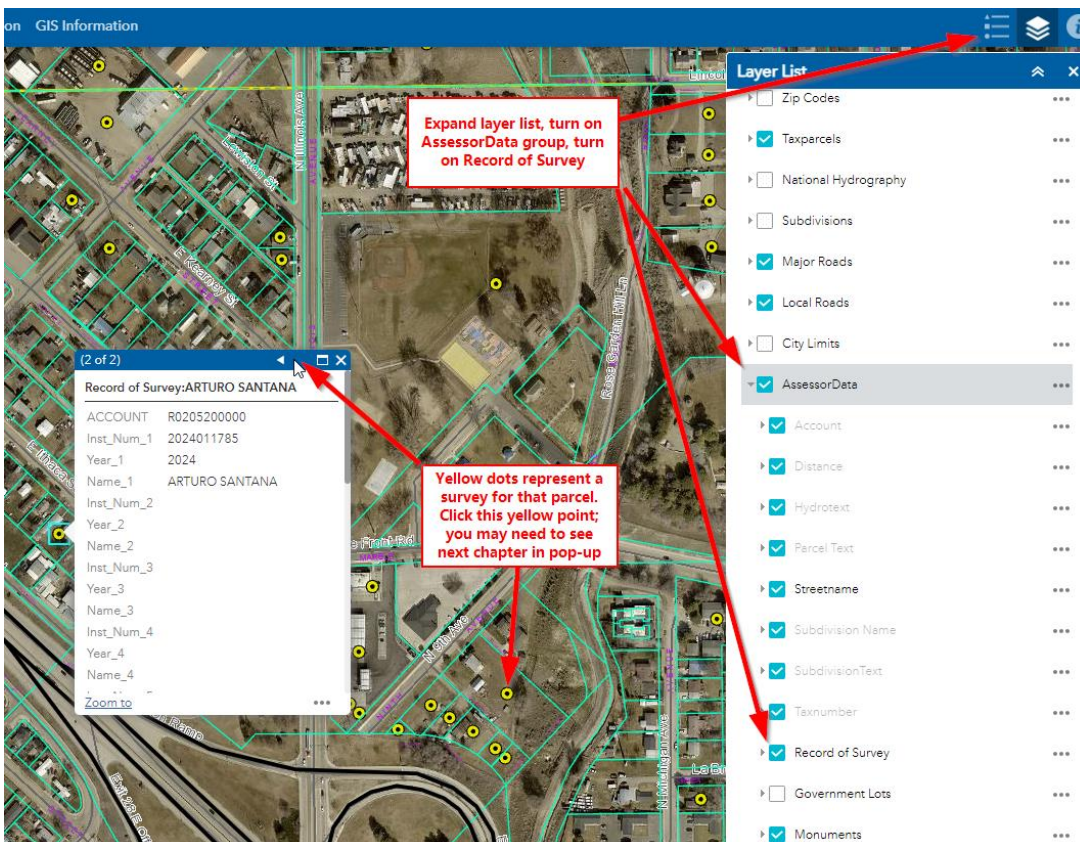


Name	Size	Time
A-BAR-M-1.TIF	624.14 KB	3/23/2000, 4:01:02 PM
A-BAR-M-2.TIF	668.35 KB	3/23/2000, 4:01:04 PM
ABBY'S SUB-1.TIF	403.06 KB	2/15/2000, 11:22:08 AM
ABBY'S SUB-2.TIF	949.79 KB	2/15/2000, 11:22:10 AM
ABERDEEN SPRINGS 2021048452-1.TIF	1.93 MB	12/21/2022, 10:26:08 AM
ABERDEEN SPRINGS 2021048452-2.TIF	325.97 KB	7/12/2021, 3:35:28 PM
ABERDEEN SPRINGS 2021048452-3.TIF	352.57 KB	7/12/2021, 3:35:30 PM
ABERDEEN SPRINGS 2021048452-4.TIF	289.74 KB	7/12/2021, 3:35:31 PM
ABERDEEN SPRINGS 2021048452-5.TIF	224.01 KB	7/12/2021, 3:35:33 PM
ABERDEEN SPRINGS AFFDVT 2021056562.tif	251.65 KB	8/13/2021, 8:22:31 AM
ABERDEEN SPRINGS AFFDVT 2021076180.tif	252.71 KB	11/20/2021, 11:57:51 AM

Note that we scan all pages of the subdivision plat, including the ownership/signature page, etc.

You will need to highlight the document you wish to see and hit the Download button. This will download to your downloads folder and you should be able to view the document from there.

Also, you can use [our interactive map](#) to search for surveys associated with a parcel and identify the instrument number:



Expand layer list, turn on AssessorData group, turn on Record of Survey

Yellow dots represent a survey for that parcel. Click this yellow point; you may need to see next chapter in pop-up

Record of Survey: ARTURO SANTANA

Field	Value
ACCOUNT	R0205200000
Inst_Num_1	2024011785
Year_1	2024
Name_1	ARTURO SANTANA
Inst_Num_2	
Year_2	
Name_2	
Inst_Num_3	
Year_3	
Name_3	
Inst_Num_4	
Year_4	
Name_4	

Layer List

- ☐ Zip Codes
- ☒ Taxparcels
- ☐ National Hydrography
- ☐ Subdivisions
- ☒ Major Roads
- ☒ Local Roads
- ☐ City Limits
- ☒ AssessorData
  - ☒ Account
  - ☒ Distance
  - ☒ Hydrotect
  - ☒ Parcel Text
  - ☒ Streetname
  - ☒ Subdivision Name
  - ☒ SubdivisionText
  - ☒ Taxnumber
  - ☒ Record of Survey
- ☐ Government Lots
- ☒ Monuments

Let us know if you have any questions. Reach out at 208-454-7431 or [2cASR@canyoncounty.id.gov](mailto:2cASR@canyoncounty.id.gov).